








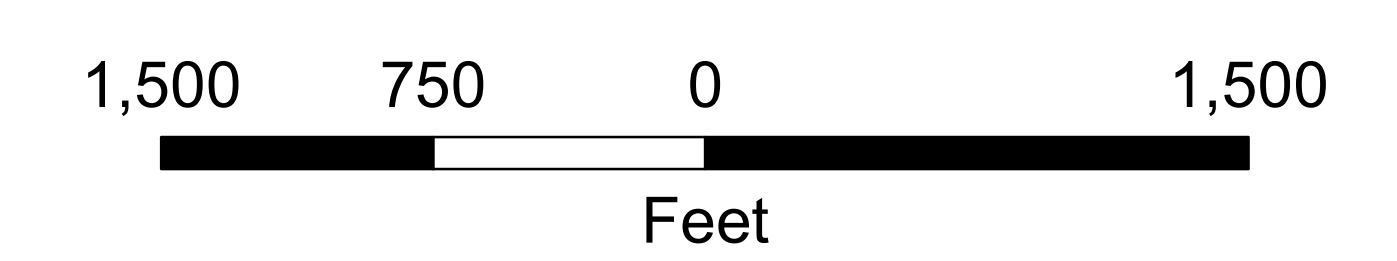

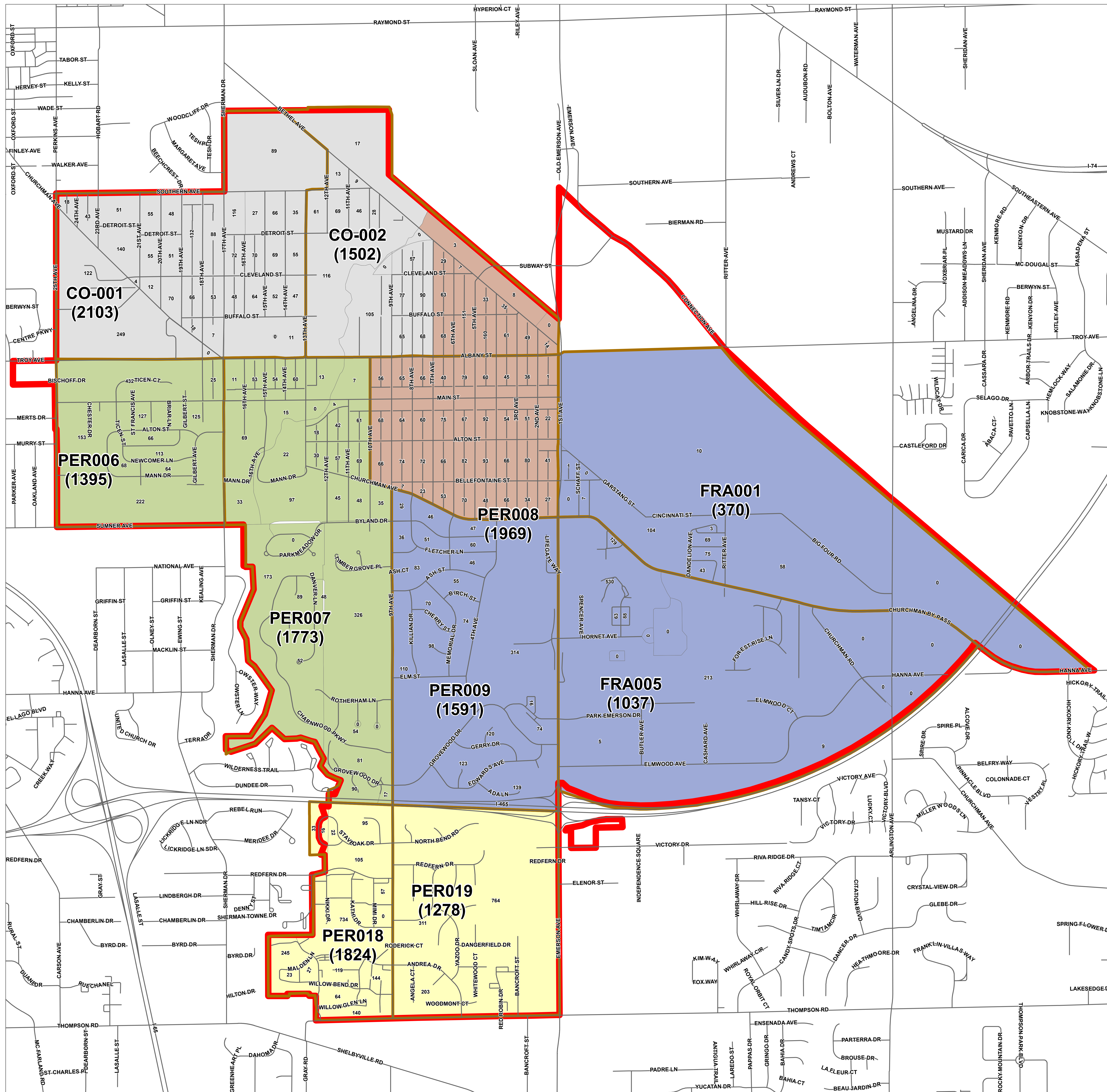


City of Beech Grove

Council Redistricting

Legend

-  Beech Grove
-  Precinct (Total Population)
-  Council District 1 (proposed)
-  Council District 2 (proposed)
-  Council District 3 (proposed)
-  Council District 4 (proposed)
-  Council District 5 (proposed)
-  Census Block
-  Street



This map does not represent a legal document. It is intended to serve as an aid in graphic representation only. Information shown on this map is not warranted for accuracy or merchantability.
May 3, 2010
Produced by: City of Indianapolis, Division of Planning, Information Resources & Policy Analysis
Sources: U.S. Census Bureau, Marion County GIS